


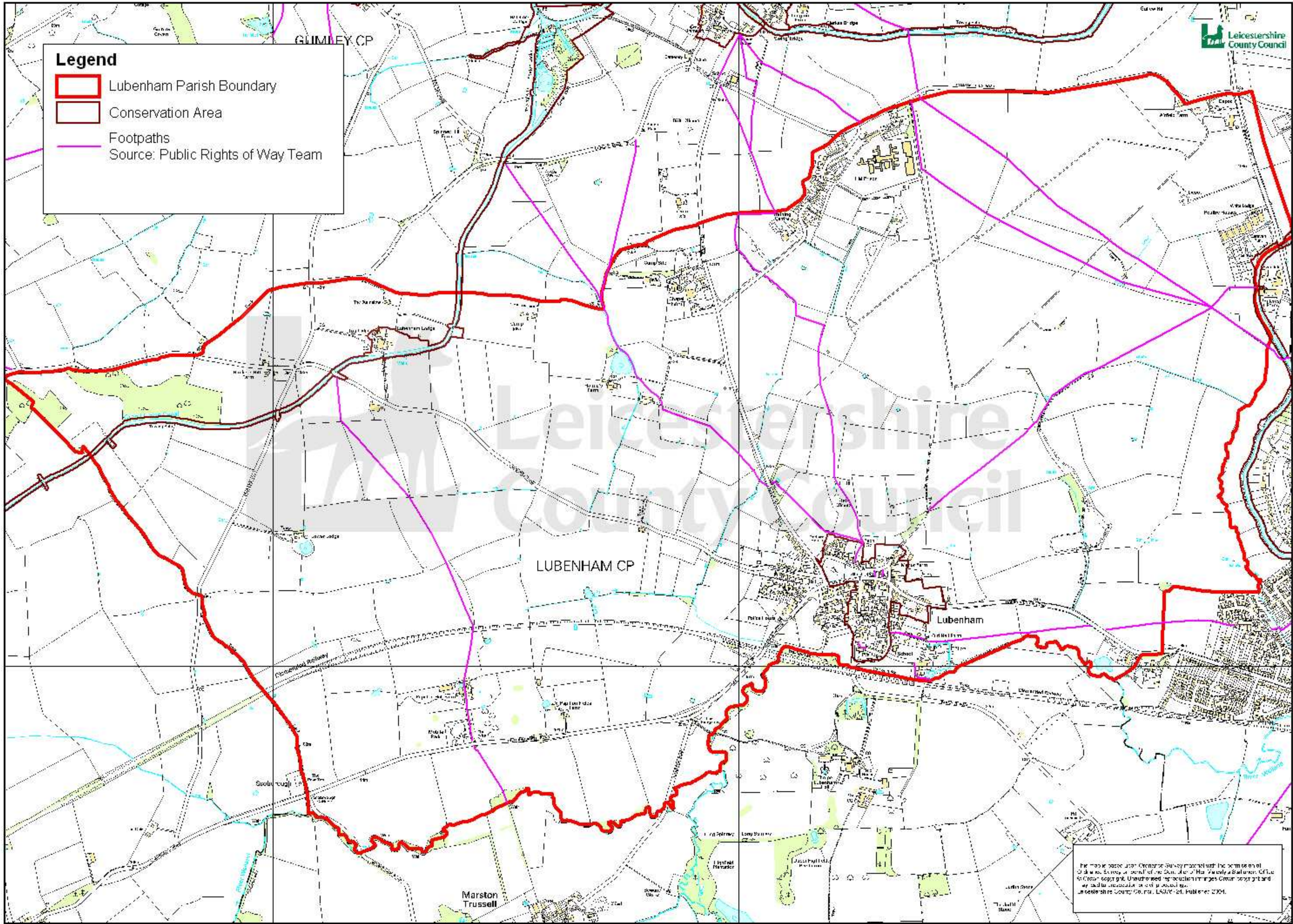


Legend

-  Lubenham Parish Boundary
-  Conservation Area
-  Footpaths
Source: Public Rights of Way Team



This map is based upon Ordnance Survey material with the permission of Ordnance Survey on behalf of the Secretary of State. The copyright in this map is owned by Ordnance Survey and is reproduced here with the permission of Leicestershire County Council. LANC/01. Published 2004.