






APPENDIX G

QUORN NEIGHBOURHOOD PLAN ENVIRONMENTAL INDEX

 Local Green Space

 Important Open Space

 Historical significance

 **KEY:** Wildlife significance

Site #	DESCRIPTION / EVIDENCE	NPPF 2012 Local Green Space (LGS) Criteria (marks 0-4, except Beauty & Tranq.: 0-2)									Total score/32
		Access	Proxim.	Bounded	Special	Rec/Edu	Beauty (views)	Tranq.	History	Wildlife etc.	
995	<p>Churchyard of St. Bartholomew's Church Churchyard on elevated site (likely to be of pre- or early Christian origin) surrounded in part by retaining wall of Mountsorrel stone. Provides <i>setting</i> for Church and adjoining Farnham Chapel, Listed grade 1. Managed and rough grass, graves (headstones include Swithland Slate with fine carving), ornamental trees and shrubs. CBC OSSR site; a tranquil refuge in the village, also used as a Bats, birds (BAP species) and invertebrates.</p>	4	4	4	4	3	2	2	4	3	30
101	<p>Open field known as 'Barrow Slabs' as it is crossed by a paved footpath, originally slabbed. Mature native trees and rough grass either side of the path. Well-used by walkers and cyclists. Bounded by wire fence and mature hedgerow along Barrow Road, and the River Soar on the other side and across/under Barrow Road. Accessed near the bridge over Barrow Road, and from a footbridge over the A6 (bypass) from the built part of Quorn.</p>	4	3	4	4	3	2	1	3	3	27



APPENDIX G

108 109 110	Tom Long's Meadow. Divided by bridge over the stream/flooded land running over part of the field, which leads to Elms Drive. Divided off from field 108.1 by a paved footpath and bounded by wire and wooden fencing. Priority Habitat. Important wet meadows and marsh site. High local significance for birds, bats, invertebrates (Lepidoptera, Orthoptera, etc.) and meadow and marsh flora. CBC OSSR site, managed by QPC.	3	4	4	3	3	2	1	2	3	25
E	Riverside Land, Soar Road. Small triangle of land, owned by the Parish Council, between the flood wall and the River Soar opposite Freehold Street. Access by steps over flood wall. Wall is one boundary, a house is another and the frontage is the River. Well mown grass with seats for public use. Reeds on near side of river, mature deciduous trees on the opposite bank. (Too small to show on map).	4	4	4	4	4	2	1	0	2	25
D	Open area in front of Church, off High Street. Open to graveyard to East; walled on other three sides with houses adjacent. Contains mature trees within grassland and part of area has recently been landscaped with shrubs. Within Conservation Area.	4	4	3	3	2	2	1	1	3	24
075	Allotments, well-used and fully occupied. Mixed temporary buildings, typical of similar sites. Bounded by wire fence/mature hedgerow, inc that along Flesh Hovel Lane. Locked gated entrance on access road, off FHL, and second gate to track along far side of allotments, separating them from field 069.	4	1	4	4	4	1	1	1	4	24
160	Listed buildings, filter beds and dam, mixed woodland and open water	2	2	4	2	2	2	2	4	4	24



APPENDIX G

993	Stafford Orchard Park OSSR L&R HER site MLE831: medieval village earthworks	4	4	4	3	4	1	0	3	1	24
999	Pillings Lock Marina. Boat moorings for canal with workshops, storage sheds, pond and parking with café/restaurant open to public. Moorings to two sides, trees and hedges to North. Pedestrian and vehicular access from Flesh Hovel Lane. Gated with opening hours. Power cables overhead. L&R HER sites: buried archaeology (Mesolithic to Iron Age).	3	0	4	4	4	2	1	3	3	24
A	Farley Way Springfield Lake. Flood attenuation infrastructure associated with housing development, planted with native species as part of the scheme and now of locally high biodiversity and amenity value. Designated Local Wildlife Site (LWS). Fenced on sides with trees and bushes on some banks. Roads and parking areas adjacent.	4	4	3	4	2	2	1	0	3	23



APPENDIX G

Y	Strip of land between the canal, river and railway. The river and canal divide at the southern end with a bridge taking the towpath from the West to East side of the canal. Flood control sluice and weir adjacent. There is no link on foot to the nearby Pillings Lock Marina (999). The railway divides the site with two bridges under the embankment allowing access to both sides. The Western side of the railway is the towpath with public access. The opposite bank of the canal is woodland (029). The Eastern side of the railway is wooded with the river slightly further to the East. There is an anglers' path through the wood linking the two bridges. It is not possible to walk through to link up with the Public Footpath that ends on the far side of site 040. There is no nearby crossing of the River Soar to link to Barrow. Listed Priority Habitat deciduous woodland. Canal and river are listed in Historic Environment Records . South of this site, the canal towpath follows the	3	2	3	3	3	2	1	3	3	23
	Western bank of the combined river and canal as far as the road bridge on Barrow Road. The area is a narrow strip with a low flood bank and trees on the Western side. The Eastern side on the opposite bank is in Barrow Parish. It is mainly grass fields with some horses backed by the railway embankment. Near Barrow Road the opposite bank is a steep wooded embankment with some river based developments and a pub. Canal and river are listed in Historic Environment Records.										
146	Permanent grassland probably cut for hay. Adjacent steam railway. Mature trees in hedge. Only accessible on foot, no vehicle access. Used by dog walkers. Believed by locals to be part of a medieval deer-park (but this is not recorded in the HER).	3	3	4	2	3	1	2	2	3	23



APPENDIX G

150	Permanent streamside grassland with mature trees. Adjacent public footpath and stream. L&R HER site MLE800: medieval moated lodge (earthworks and water channels). Scheduled Monument	3	2	4	0	2	2	2	4	3	23
151	Permanent streamside grassland with mature trees. Adjacent public footpath and stream. L&R HER site MLE800: medieval moated lodge (earthworks and water channels). Scheduled Monument	3	2	4	0	2	2	2	4	3	23
B	Bowls Club. Site includes bowling green with pavilion and outbuildings. Fenced with trees on three boundaries. Houses and pub adjacent on three sides with High Street to East. Public footpath along Southern boundary. Within Conservation Area.	3	4	4	2	4	1	1	2	1	22
094/ 095	These fields are now combined and form a sculpture park of grassland with mixed mature trees and a couple of benches. A cinder path runs through from a housing development on Farley Way and Meynell Road. It was the entrance to Barrow Slabs prior to the A6 (bypass) being built so has historic value, and the footbridge to the Slabs crosses it at height (on stilts). Well used by walkers.	4	1	4	4	4	1	0	2	2	22
107	Quorn Cricket Club (Caves Field) including small Recreation Area with play equipment. Bounded by fencing and mature trees. Well-used for cricket and by walkers. Good footpaths across the area.	4	4	4	3	4	1	0	0	2	22
040A	Open rough grassland with Public footpath through	4	3	3	3	3	2	1	0	2	21



APPENDIX G

	centre. Tall trees and hedges to East and West boundaries and small trees within the area. Loughborough Road to Eastern boundary, Woodhouse Road to South. Small stream (Poulton Brook) at Southern tip. Cables overhead.										
106	Grass area adjacent to and belonging to 'The Grange' hotel. Bounded by the Grange's buildings on one side and mature hedge/trees along Wood Lane, including a large oak tree at the entrance to the hotel, which also leads into this field. Final visible boundary is opposite the Grange and between this field and road next to field 177, comprising mature deciduous trees. Picnic benches close to the entrance/hotel, presumably for the use of patrons only.	4	4	4	0	2	2	1	0	4	21
057	Large field, grassland with cows. Hedges with fence and trees to four sides. Footpath across. Point listed in Historic Environment Records.	3	2	4	3	0	1	2	3	2	20
170	Large open field, permanent grassland used for grazing cattle. Trees and hedges, next to the river. Footpath used by walkers and dog walkers.	3	1	4	3	3	1	1	0	3	20
103, 104, 105	These fields are part of Quorn House Park. Not accessible so viewed through buildings. Type of boundary not visible but they contain mature conifers and deciduous trees. Providing good views for surrounding housing and from the Memorial Garden at Quorn Cross	0	4	4	4	0	1	1	2	3	20
C	"The Banks". Open space in front of Rawlings School and Church Rooms. Grassed and paved areas with seating. Some planting with shrubs. Parking to East, High Street to West. Used for village events. Within Conservation Area.	4	4	2	2	3	1	0	2	1	19



APPENDIX G

017A	Large area with security fencing. Sign "No access members only". (Fishing club?). Centre contains a large lake (Quorn Borrow Pit) and the boundaries that are visible from the public footpath to the North contain trees and shrubs. Additional public footpath on Eastern boundary. Part is listed Priority Habitat. Potential for education and recreation?	2	1	4	2	3	2	2	0	3	19
108.1	Broad, open grass verge, parallel with field 108 and open to the path between them. Bounded by a high wooden fence on the opposite side at the edge of housing. Contains mature deciduous and evergreen trees.	4	4	4	0	1	1	1	0	2	19
037	Arable field. Hedges on 4 boundaries with trees to East. Public footpath on Eastern boundary.	2	2	4	3	2	1	2	0	2	18
054	Grassed play area with children's play furniture and basketball court. Fence and A6 to North, fences other sides with access to housing estate to South. Some trees.	4	4	4	1	4	1	0	0	0	18
145	Permanent grassland, with hedges and fence. Next to heritage railway and used as overflow parking for the railway.	3	3	4	2	3	1	1	0	1	18
162A	Permanent grassland with stream and trees	4	0	4	1	3	1	2	0	3	18
012	Triangular field with scrubby grassland. Hedges and trees to three sides. Canal to Western boundary with footpath. Large pylon.	4	0	4	3	0	1	2	0	3	17



APPENDIX G

096	Barrow Town FC (Riverside Park) Football pitch (1 of 2, seemingly disused as not mown, but goals still present). Bounded on all sides by mature hedgerow/deciduous trees. Large sign stating no right of way, but there was a stile and large gate from a short vehicle track on the western edge, between this field and field 096.3. Observed in use by dog walkers. Rough grass at edges of field.	0	1	4	2	4	1	0	1	3	17
149	Permanent streamside grassland with mature trees. Adjacent public footpath and stream	3	2	4	0	1	2	2	0	3	17
155	As 149	3	2	4	0	1	2	2	0	3	17
156	As 149	3	2	4	0	1	2	2	0	3	17
157	As 149	3	2	4	0	1	2	2	0	3	17
159	As 149	3	2	4	0	1	2	2	0	3	17
167	Permanent grassland used for grazing cattle. Trees and hedging.	2	3	4	2	1	2	1	0	2	17
A3	Before you get to 149 (coming from the road) on left hand side. Mown grassland, stone wall with ivy, mature trees	1	3	4	0	1	2	2	0	3	16
035	Arable field. Hedges to four sides except boundary with 038 with some trees. GCR railway to Western boundary, public footpath to Southern boundary. Public footpath to South and West boundaries.	1	1	4	3	3	1	0	0	3	16



APPENDIX G

043, 046	Quorn Football Club (Sutton Park) with stadium. Plot includes car park, football pitches within fenced gated access from Road. Main football pitch within high fence and stadium and buildings within the plot. Fence and tall trees to North. Fences and hedge to other boundaries with intermittent trees.	3	4	4	0	4	0	1	0	0	16
147	Permanent grassland with animal handling pens at the edge. Several copses of birch trees	2	3	4	0	1	1	2	0	3	16
158	As 147	2	3	4	0	1	1	2	0	3	16
A4	Before you get to 149 (coming from the road) , right hand side. Permanent grassland (horses)? Fenced, mature tress	3	3	4	0	1	1	2	0	1	15
007	Arable field with minimal hedges. Wooded area to the North. Public footpath on Southern boundary. Point listed in Historic Environment Records .	3	1	0	3	0	1	2	3	2	15
008	Arable field with minimal hedges to three sides. Public footpaths to Southern boundary and across the middle.	4	0	3	3	0	1	2	0	2	15
011	Overgrown/scrubby grassland. Triangular with hedge and trees to two sides. Public footpath to Southern boundary. Canal with footpath adjacent to North East boundary. Listed Priority Habitat.	4	0	2	3	0	1	1	0	4	15
015	Arable field with hedges and trees to four sides. A6 to Western boundary. Public footpath to Northern boundary.	3	1	4	3	0	1	1	0	2	15
016	L shaped arable field with hedges on boundaries. Marshy area on Northern boundary. A6 to Western boundary; public footpath to Northern boundary.	3	1	4	3	0	1	1	0	2	15



APPENDIX G

087	Farmland (New Hayes Farm), likely grazing for cattle. Footpath goes into field 087 from 086 but not clear where it leads after that. Bounded by mature hedgerow including deciduous trees on 4 sides, including that along Barrow Road.	4	1	4	0	0	2	0	0	3	15
096.2	Triangular grass area, part mown and part rough, corner of Barrow Road and slip-road to A6 (bypass). Mostly filled with mature deciduous and evergreen trees. Bounded to south and east by wooden fence and hedgerow, open to roadsides	4	1	2	1	0	1	0	2	4	15
102	Grazing for horses. Bounded by a stone wall along School Lane and the River Soar on the opposite side. Housing at either side, at the junction with Soar Road and on School Lane.	0	4	4	0	0	2	2	0	3	15
128	Playing field, woodland all around, nearby stream which always runs even in dry weather	1	3	3	1	4	1	1	0	1	15
129	As 128	1	3	3	1	4	1	1	0	1	15
161	Mature woodland and stream	0	0	4	1	2	2	2	0	4	15



APPENDIX G

165	Mature mixed woodland	1	0	4	2	1	1	2	0	4	15
177	Arable land, part of Woodside Farm. Single track road to farm buildings on boundary with field 176, with mature deciduous trees. Bounded by mature hedgerow/trees along Wood Lane and adjoining field 178, and by mature hedgerow and farm buildings opposite Wood Lane.	0	4	4	0	0	2	1	0	3	15
097, 098, 099, 100	All parts of Barrow Town Football Club (Riverside Park), including the main pitch and parking area. Not fully accessible, so viewed from a distance. Bounded by hedgerow and field 096.1 along Barrow Road. The Arts and Crafts lodge one of Quorn Hall's original entrances divides fields 098 and 100.	2	0	4	0	4	1	0	2	2	15
A2	Between 128 and Manor House Hotel. Permanent grassland with trees.	2	3	3	1	0	1	1	3	3	14
017	Triangular arable field with hedges and mature trees on three sides. Public footpaths to Northern and North Eastern boundaries. Small copse to South East.	3	0	4	0	0	2	2	0	3	14
037A	Small triangular area to Northern boundary of 037. Rough grassland. Hedges on two sides but open to 037. GCR along Western boundary.	3	2	3	0	2	1	1	0	2	14
178	Woodland and grass (and building) north of Wood Lane. Group TPO from CBC ecology report (added as environment site – needs description)	0	4	4	0	0	2	1	0	3	14
179	Arable land, adjacent to fields 177 and 178. Bounded on all sides (inc. Wood Lane) by mature hedgerow/deciduous and evergreen trees. Assumed part of Woodside Farm, accessible from short cart track leading to field 178.	0	4	4	0	0	2	1	0	2	13



APPENDIX G

010	Overgrown/scrubby grassland. Hedges to three sides with some trees. Public footpath to Southern boundary.	4	0	2	3	0	1	1	0	2	13
021	Mixed woodland. Visibly fenced on two sides. Public footpath to Eastern boundary. Ditch to Southern boundary. No public access into site.	1	1	4	2	0	1	2	0	2	13
034A	Small triangular arable field. Hedges with small trees and fence to three sides. To North of roundabout junction of A6 and Loughborough Ring Road. Trees on verge. Listed in Historic Environment Records.	1	1	4	0	0	1	0	4	2	13
019, 020	Seem to be one unit. Dense conifer woodland. Wire fence along Public Footpath to the East; fence damaged in places. No public access into site.	1	1	4	2	0	1	2	0	2	13
044	Grass paddock with jumps. Four hedge boundaries containing some trees.	1	3	4	0	1	1	1	0	2	13
047	Rough grassland with hedges to four sides with a few trees. Remnants of horseboxes/shacks present. Road with access to South side. Used for fairs?	2	4	4	0	1	1	0	0	1	13
070	Enclosed copse of mixed mature native deciduous trees. May have been part of Quorn Hall Estate	0	1	4	1	0	2	0	1	4	13
039, 040	Land attached to "One Ash" behind secure fence. No public access. Mixed grassland with mature trees. Public footpath outside Western boundary alongside tall trees. Building has Statutory Historic Designation.	1	2	4	0	0	1	2	1	2	13
125	Arable field track down one side, hedge, mature trees and stream. Wildlife corridor.	2	2	4	1	0	2	0	0	2	13
148	Mixed dense (originally planted as ornamental) woodland that extends into areas of Budden Lane. Priority Habitat deciduous woodland.	0	1	4	1	1	1	2	0	3	13



APPENDIX G

A1	Strip next to 128/129 and 114/115. Very wet grassland between sports pitch and stream. Pond, fence, mature trees and earthworks.	0	2	4	0	0	1	2	0	3	12
009	Arable field with minimal hedges to two sides and ditch. Public footpath to Southern boundary.	4	0	1	3	0	1	1	0	2	12
034	Large grassland field with sheep. Not accessible. Part of Quorn Lodge? Hedges with trees to boundaries and mature trees in field. A6 to Eastern boundary. Point listed in Historic Environment Records. Part listed Priority Habitat.	0	0	4	0	0	1	1	3	3	12
036	Triangular arable field. Hedges to three sides with some trees. Loughborough Ring Road to Northern boundary.	1	2	4	3	0	1	0	0	1	12



APPENDIX G

044A	Narrow paddock with horses between 044 and A6. Gateway to A6. Bounded with fence and hedges including trees and free-standing trees in field and small copse.	1	3	4	0	1	1	0	0	2	12
055	No access. Appears to be small trees. Listed Priority Habitat.	0	2	4	0	0	1	1	0	4	12
059	Field with grassland. Hedges with fence and trees to four sides.	1	3	4	0	0	1	2	0	1	12
017B , 024, 025	Appear to be one unit. Fenced off woodland. Not accessible. Public footpath to Northern boundary and canal to East. Potential benefit for recreation/education? Listed Priority Habitat.	1	0	4	0	0	2	2	0	3	12
086	Grazing for cattle. Bounded on all sides by wire fence/mature hedgerow. Part of New Hayes Farm and next to farmhouse. Access onto footpath on boundary with Barrow Road; way marker visible in hedge between fields 086 and 087. (Path not walked for survey.)	4	1	4	0	0	0	0	1	2	12
121	Arable field, bounded by stream, mature woodland hedges and fence	1	1	4	0	0	1	2	0	3	12
126	Arable field surrounded by hedge with mature trees. Stream and railway. Wildlife corridor.	2	2	4	1	0	1	0	0	2	12
162B	Permanent grassland with trees	1	0	4	0	1	1	2	0	3	12



APPENDIX G

163	As 162B	1	0	4	0	1	1	2	0	3	12
164	Large field (pasture) with hedges and trees	1	0	4	1	0	2	2	0	2	12
006	Extension to garden 005. Hedges and trees with small copse at East end. Agricultural Land Classification Grade 3a/b.	0	1	4	3	0	0	0	0	3	11
013	Scrubby grassland with hedges with small trees to four sides. Midland Mainline railway to East. Not on Public footpath but accessible.	2	0	4	0	0	1	1	0	3	11
018	Mixed woodland with pylons. Fenced off and no access. Midland Mainline railway to east, canal with tow path to South West. Listed Priority Habitat.	0	1	4	0	0	1	2	0	3	11
23	Mixed woodland and overgrown. Wire fence along Public footpath to Western boundary, damaged in places. No public access into site.	1	0	4	0	0	1	2	0	3	11
031	Small grass field with hedges and trees on four sides. No public access. Wooded areas surrounding to North and East; field 032 to West. Pillings Lock to South. Listed Priority Habitat.	0	0	4	0	0	2	2	0	3	11
041	Arable field with tall trees to Southern boundary. Hedges with trees to other boundaries. Leicester Road to Quorn on Western boundary with lay by. Mature trees along roadside verge.	1	3	4	0	0	1	0	0	2	11



APPENDIX G

083, 084, 085	Farmland (New Hayes Farm), between fields 079 and 081. Not easily accessible. Field 085 bounded by canal on one side, otherwise all fields bounded by mature hedgerow including deciduous trees. 085 (only) is Priority Habitat good quality semiimproved grassland.	0	1	4	0	0	2	0	0	4	11
078/ 079	These two fields are essentially merged: hedgerow including trees that had separated them now has a large open gap; trees appear to have been clipped into shape. Bounded on three sides by wire fence/mature hedgerow including deciduous trees, and including that along Flesh Hovel Lane, and by the canal on the fourth side.	0	1	4	0	1	1	0	1	2	10
014 014a	Triangular field with access blocked by large solid steel gate. Mixed hedges and trees with tall trees on Eastern boundary. Midland Mainline railway to Western boundary. Listed Priority Habitat.	0	0	4	0	0	1	1	0	4	10
030	Appears to be wooded area but not accessible. Within securely fenced area, behind 031.	0	0	4	0	0	2	2	0	2	10
032	Grass field. Not accessible and not visible; tall hedges on four sides with trees. Listed Priority Habitat.	0	0	4	0	0	1	2	0	3	10
048	Rough grassland. A6 with trees to North. Houses to South East. Rest of boundaries with poor hedge.	1	3	4	0	0	0	0	0	2	10
049	Small conifer wood. A6 to South. Fence boundary. Wires overhead.	1	2	4	0	0	1	0	0	2	10
050	Grass field not easily accessible. Hedges to three sides and copse on West boundary.	0	2	4	0	0	1	1	0	2	10



APPENDIX G

051	Grassland with cows, not easily accessible. Hedges to three sides and fence to one.	0	3	4	0	0	1	0	0	2	10
067	Bounded by A6 (bypass), field 069, and a deep ditch from Barrow Road flyover. Thickly wooded, mature deciduous and evergreen trees. Likely left as a sound barrier from the bypass. May have been part of the Quorn Hall estate.	0	1	4	0	0	1	0	0	4	10
077	Not clearly visible but appears similar to field 076, bounded with 076 by wire fence/mature hedgerow and native deciduous trees with the canal on the opposite side.	0	1	4	0	0	1	0	1	3	10
088	Farmland (New Hayes Farm), likely grazing for cattle. Bounded by mature hedgerow including deciduous trees on 3 sides, including that along Barrow Road; bounded by canal on 4th side.	0	1	4	0	0	2	0	0	3	10
052, 053	Rough grassland not easily accessible. Fences to two sides and bits of hedge. A6 to South.	1	3	4	0	0	1	0	0	1	10
106	Playing field for St Bartholomews' Primary School (current school, in use). Not accessible to view.	0	1	4	0	4	0	0	0	1	10
122	Arable field, bounded by stream, mature woodland hedges and fence	0	1	4	0	0	1	2	0	2	10
123	Arable field, fenced. Stream, mature trees	0	1	4	0	0	1	2	0	2	10
124	Arable field, stream, hedge, trees, railway	0	1	4	0	0	1	2	0	2	10



APPENDIX G

080/ 081	Bounded on 3 sides by mature hedgerow, including deciduous trees, and including that along Flesh Hovel Lane and the footpath between this field and fields 082085. Bounded by the canal on the 4th side. Appears to be used for grazing, likely by cattle.	0	1	4	0	0	1	0	1	2	9
001, 002, 003	Essentially one arable, triangular field with broken internal fences. Hedges to three sides and fence with small trees. Bounded by GCR West side and roads (A6 and minor) on other two. Agricultural Land Classification Grade 3a.	1	1	4	0	0	1	0	0	2	9
022	Field of grassland with sheep. Hedges to four sides with adjacent trees on three sides. Ditch to Southern boundary. No public access.	0	0	4	0	0	1	2	0	2	9
038	Arable field. Hedges to four sides with few trees. South of roundabout at junction of Leicester Road (towards Quorn) to East and Loughborough Ring Road to North. Adjacent to "One Ash" which is Listed Priority Habitat.	1	2	4	0	0	1	0	0	1	9
028, 029	Not accessible. From Southern boundary appears to be tall trees within a hedge. Canal to East with public tow path on opposite side. Pillings Lock to South.	0	0	4	0	0	1	2	0	2	9
063	Horse paddock, bounded on 3 sides by mature hedgerow and deciduous trees, and on 4 th side by water treatment plant. Divided in centre by wire fence, which appears temporary and not a permanent division of the field. Contains a small copse of mature mixed native deciduous trees. May have been part of Quorn Hall estate.	0	1	4	0	0	1	0	1	2	9



APPENDIX G

033, 033A	Grassland behind Quorn Lodge. Not accessible as private paddocks. Fenced with hedges and trees. Listed Priority Habitat.	0	0	4	0	0	1	1	0	3	9
076	Horse paddock, bounded by the access road into Pillings Lock with wire fence and shrubbery, wire fence/mature hedgerow and native deciduous trees to other three sides.	0	1	4	0	0	1	0	1	2	9
089	Horse paddock. Bounded by wire fencing/hedgerow along A6 (bypass), slip-road from A6, housing estate (off Farley Way) and Farley Way itself. Known to have County Council permission for housing.	0	1	4	0	0	1	0	0	3	9
096. 1	Strip of rough land, overgrown and untended, with dips and mounds and mature deciduous trees, approx 15 feet wide, between a stone wall (along Barrow Road) and the Barrow Town FC main football pitch. Wildlife corridor.	0	1	4	0	0	0	0	0	4	9
096. 3	Rough grass with single disused polytunnel. Bounded on 4 sides by wooden fencing and mature hedgerow/trees. Between A6 (bypass) and vehicle track for field 096	0	1	4	0	0	0	0	0	4	9
056	Grassland field adjacent to farm buildings. No easy access. Hedges to three sides and one fenced. Wires overhead.	0	2	4	0	0	1	0	0	1	8
060	Sewage treatment works behind large security fence. Access from Flesh Hovel Lane.	0	1	4	0	0	0	1	0	2	8



APPENDIX G

069	Mowed grazing for horses. Bounded on four sides by field 067, Barrow Road flyover (deep ditch with young trees/hedgerow), a vehicle track/wire fencing with gate (between this field and allotments (075)) and field 071/wire fence.	0	1	4	0	0	1	0	0	2	8
074	Horse paddock/grazing with temporary building (shed). Bounded by wire fence/ mature hedgerow, including one along Flesh Hovel Lane, and another dividing it from the allotments (field 075), and by mature copse (field 070).	0	1	4	0	0	0	0	1	2	8
082	Not clearly visible or accessible, due to high wooden fence on Flesh Hovel Lane, along with established native hedgerow along the side of the Lane. Appears to be garden/paddock (for horses), belonging to New Hayes Farmhouse. Temporary building (cattle shed?) visible at a distance, from Barrow Road.	0	1	4	0	0	0	0	1	2	8
090	Triangle of mature trees on the opposite side of the A6 slip-road to field 089. Bounded by wire fence/hedgerow along A6 (bypass), A6 slip-road and with a deep ditch from Barrow Road flyover.	0	1	4	0	0	1	0	0	2	8
112	Arable land, part of Whatoff Farm on Woodhouse Road close to the parish boundaries with Woodhouse and Loughborough. Bounded on all sides by mature hedgerow/deciduous trees	0	0	4	0	0	1	1	0	2	8
113	Arable land, part of Whatoff Farm on Woodhouse Road close to the parish boundaries with Woodhouse and Loughborough. Bounded on all sides by mature hedgerow/deciduous trees	0	0	4	0	0	1	1	0	2	8



APPENDIX G

042, 045, 045A	Open arable fields of triangular shape separated by ditch. A6 to South above a steep bank; farm access road to North. Hedge to one side with few trees. Trees on A6 and lay-by nearby.	1	2	4	0	0	0	0	0	1	8
004	Completely overgrown plot. Three sides hedges, one fence with few trees. Road (A6) to West side. Agricultural Land Classification Grade 3a/b.	0	1	4	0	0	0	0	0	2	7
131	Highfields Farm – permanent grassland used for keeping horses, temporary fences, very small fields	0	0	4	0	0	1	1	0	1	7
132	As 131	0	0	4	0	0	1	1	0	1	7
133	As 131	0	0	4	0	0	1	1	0	1	7
134	As 131	0	0	4	0	0	1	1	0	1	7
135	As 131	0	0	4	0	0	1	1	0	1	7
136	As 131	0	0	4	0	0	1	1	0	1	7
137	As 131	0	0	4	0	0	1	1	0	1	7
138	As 131	0	0	4	0	0	1	1	0	1	7



APPENDIX G

139	As 131	0	0	4	0	0	1	1	0	1	7
140	As 131	0	0	4	0	0	1	1	0	1	7
141	As 131	0	0	4	0	0	1	1	0	1	7
142	As 131	0	0	4	0	0	1	1	0	1	7
143	As 131	0	0	4	0	0	1	1	0	1	7
144	As 131	0	0	4	0	0	1	1	0	1	7
005	Garden to farm. Agricultural Land Classification Grade 3a/b.	0	1	4	0	0	0	0	0	1	6
026, 027	Neither accessible nor visible, within securely fenced enclosure of farm.	0	0	4	0	0	0	2	0	0	6
093	Grazing, likely for horses. Bounded on all sides by wire fence/mature hedgerow, lying between Barrow Road (flyover section), A6 (bypass) and slip-road onto the A6	0	1	4	0	0	0	0	0	1	6
998	Buddon Wood south. SSSI, Ancient woodland. Priority Habitat deciduous woodland. Outcrop/crag adjacent outflow is site of geological significance (RIGS?) and rock-climbing climbing location.									4	4



APPENDIX G

058	Not accessible or visible, behind other fields and sewage treatment works.									3	3
114	Not accessible/not surveyed.									3	3
115	Not accessible/not surveyed.									3	3
152	Awaiting permission to access									3	3
153	Awaiting permission to access									3	3
154	Awaiting permission to access									3	3
997	Rowhele Wood / Buddon Wood north Priority Habitat – deciduous woodland									3	3
116-120	Not accessible/not surveyed – field 116 only viewable from a distance. All these fields surround the farm buildings of Whatoff Farm and appear to be similar to fields 112 and 113.									2	2
068	Small wedge between 067 and 069, not visible as a separate field, may now be part of 067. Not surveyed.										
091	Playing fields belonging to Rawlins Academy, situated behind the academy buildings and running through to Farley Way, where they are screened by a high hedge. Not visible or accessible, not surveyed.										



APPENDIX G

092	A small triangle of land that Football has applied to put a changing facility on it Parish Council has agreed, pending seeing that the plans have some aesthetic quality and it isn't an eyesore. Divided by fences/hedges. Not surveyed.										
111	No access to survey. Labelled as 'The Grove' on the map. Assumed to be part of/similar to field 105 and therefore part of Quorn House Park, but not surveyed. Includes L&R HER site MLE 816: post-medieval fishpond								3		
127	Hotel – not assessed										
130	Heritage railway – not assessed										
178	Very small fenced grazing area with gate, accessed via short track off Wood Lane. Assumed part of Woodside Farm. Appears to be a kind of animal holding area that was originally part of field 177.										
071, 072, 073	Not visible or accessible, not surveyed										
061, 062, 064, 065, 066	Not visible or accessible, not surveyed										